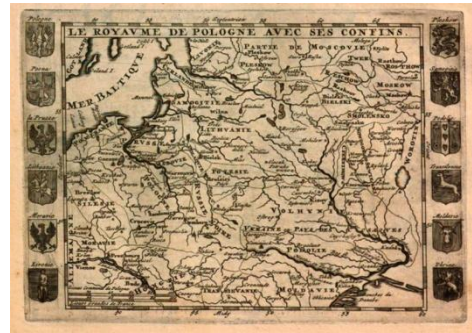
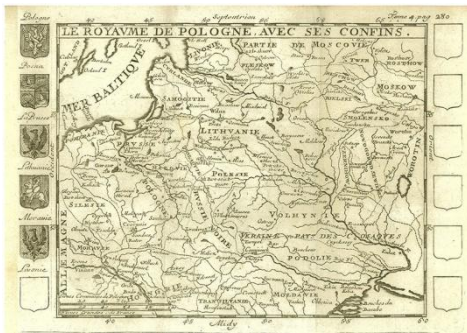


The map of Polish-Lithuanian Commonwealth engraved by Daniel de la Feuille and it's remakes: plates, states, issues/chronology, atlases/books, holdings.

By Algimantas Muzikevičius

Daniel de La Feuille (1640-1709). LE ROYAVME DE POLOGNE AVEC SES CONFINNS
6 plates (2 by author, 4 remakes), 14 editions (states), 30+ issues.



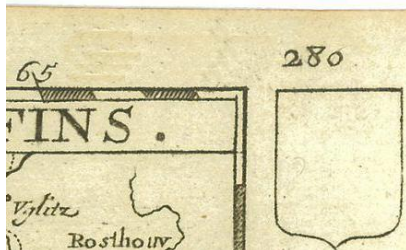
The first plate 13 x 17,5 cm – 4 editions (states), 6+ issues, 1690-1717

Tom 4 pag 280

5 coat of arms, 2 vertical folds, 1690



No Tome, no page, number only 280,
5 coat of arms, 2 vertical folds, 1717



Tom 2 pag 286

5 coat of arms, 2 vertical folds, 1693



6 coat of arms (5 left, 1 right)
no page number, no vertical folds, 1697



A.Phérotée de La Croix (1640 – 1715)

Nouvelle Méthode Pour Apprendre la Géographie Universelle ...

A Lyon chez Jean-Baptiste Barbier, ruë Merciere, à l'Ange Gardien. 1690


Université de Caen Basse-Normandie 239107

A Lyon chez Leonard Plaignard, ruë Merciere, au grand Hercule. 1705

Herzog August Bibliothek Wolfenbüttel M: Ca 186:5

A Lyon chez Nicolas De Ville, ruë Merciere, a la Science. 1717

FloridaState University G121 .L14 1717



A.Phérotée de La Croix (1640 – 1715)

La Geographie universelle, ou nouvelle methode ...

A Paris, Chez la veuve Mabre Cramoisy, 1693


Cambridge University Library N.11.36-

À Amsterdam : Chez Gallet, 1693

Herzog August Bibliothek Wolfenbüttel 21437713X

Leipzig Johann Ludwigs Gleditsch und Moritz Georg Weidmanns Erben, 1697

Bayerische Staatsbibliothek, Res/4 Geo.u. 64 a-4




The second plate (remake) 14 x 17,5 cm – 1 edition (state), 1 issue 1695

Herman Moll (1654-1732)

THE KINGDOM OF POLAND WITH ITS CONFINES

No coat of arms, no folds, page 348 with a text bellow

Thesaurus geographicus : a new body of geography ..., London : Printed for Abel Swall and Tim Child, at the sign of the unicorn at the west-end of St. Paul's-Church, 1695
Glasgow University Level 12 Spec Coll, Sp Coll Bi6-d.8



The third plate 13 x 17 cm – 2 editions (states), 15+ issues, 1702-1753

12 coat of arms

No page number, no vertical folds 1702-1708,
2 vertical folds 1707-1729

GENERALE KAART VAN POLEN

12 coat of arms, page number 25, 2 vertical folds
1732-1753




Atlas Portatif, ou le nouveau Theatre de la Guerre en Europe

A Amsterdam, Chez Daniel de la Feuille marchand libraire proche de la Bourse, 1702 [1703-1705]. Bayerische Staatsbibliothek 4 Mapp. 5

A Amsterdam, Chez Daniel de La Feuille, marchand libraire: proche de la Bourse, 1706. Amsterdam KF 62-561

Amsterdam, Chez Daniel de la Feuille, marchand librairie, proche de la Bourse, [1708], Library of Congress, G1793 .L3 1708



Les Tablettes guerrières ou cartes choisies /

The Military Tablettes, containing a choice of Mapps

A Amsterdam Chez D. de la Feuille, 1706

National Library of Scotland, Newb.2276

Amsterdam Daniel de la Ffeuille, 1707

British Library, MAPS 48.a.71

Amsterdam Daniel de la Feuille, 1708

Leiden, COLBN Atlas 674

Amsterdam Chez Paul De la Feuille, 1709

Det Kgl. Bibliotek, KBK 8-686

A Amsterdam chez Paul de La Feuille, 1711

British Library, MAPS 48.a.35

A Amsterdam chez Paul de La Feuille, 1717

British Library, MAPS 48.a.36



Oorlogs-tabletten Amsterdam de la Feuille, 1726
Nederlands Instituut Kunstgeschiedenis PREC/15B18

Amsterdam Jeanne de la Feuille, 1729
Newberry Library, Case G 10 .865

Geographisch-Tooneel Of uitgezochte Kaarten

Te Amsterdam by de erven van J. Ratelband, en compagnie, 1732,
Amsterdam, UBM: 2325 H 15

Te Amsterdam By de erven van J. Ratelband, en Compagnie, 1735,
Leiden, COLBN Atlas 673

Te Amsterdam By B. van Gerrevink en Erve Ratelband, 1747

British Library Maps C.21.b.17.

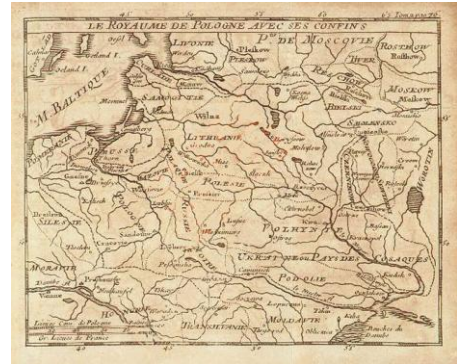
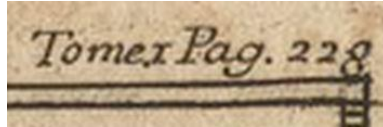
Te Amsterdam by de erven van J. Ratelband, en Compagnie, 1753
Leiden, COLBN Atlas 672



The fourth plate (remake) 13,5 x 17,5 cm – 4 editions (states), 4+ issues, 1716 – 1768

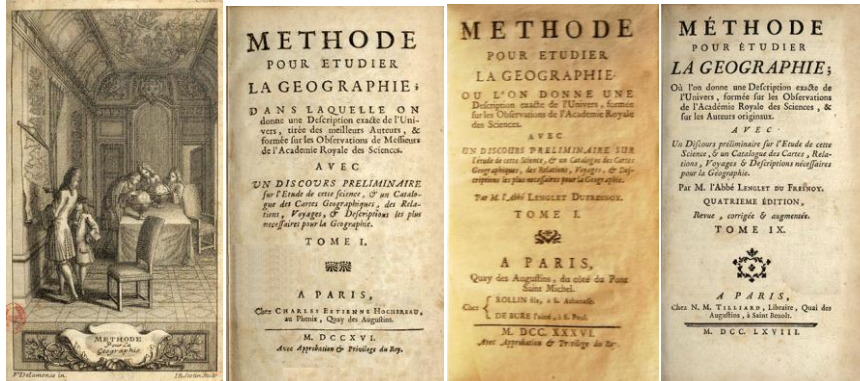
Gerard Jean-Baptiste Scotin (1698 – post 1755)
LE ROYAUME DE POLOGNE AVEC SES CONFINS
 without heraldic shields and coat of arms on margins,
 2 vertical folds

Tome 1, pag. 228, 1716
 Tome 2, pag 70, 1736
 Tome 3, pag. 170, 1741
 Tome ?, pag. ???, 1768



Nicolas Lenglet Du Fresnoy (1674-1755)
 Methode pour etudier la geographie. Où l'on donne une description exacte de l'univers, formée sur les observations de l'Académie royale des sciences, & sur les auteurs originaux. Avec un Discours preliminaire sur l'étude de cette science, & un catalogue des cartes geographiques, relations, voyages & descriptions nécessaires pour la géographie.

A Paris : Chez Charles Estienne Hochereau ..., 1716. Bamberg, Staatsbibliothek -- Bip.Geogr.d.2(2)
 A Paris Rollin, De Bure, 1736. Biblioteca Universitaria di Genova, GE38005405
 A Paris Chez Rollin fils ... De Bure, 1741-1744. Universidad de Sevilla. Biblioteca, A 276/175
 A Paris Chez N.M. Tilliard, 1768. Narodna knjižnica, Ljubljana GS 0 2348



The fifth plate (remake) 12,5 x 16,5 cm – 1 edition (state), 2 issues, 1740 - 1748

Elias Bäck (1679–1747);
 Pieter van Call (1688-1737)
 Pohlen die Lange rechnet man 200 ...
 La Pologne on conte 200 ...

Ribbon on top, 3 left + 2 right coat of arms,
 one vertical fold, page no 8



Atlas Geographicus, oder Accurate Vorstellung der gantzen Welt,
 Augsburg, Elias Bäck [1740].

LoC G1015 .B15 174; Yale University, 1975 15

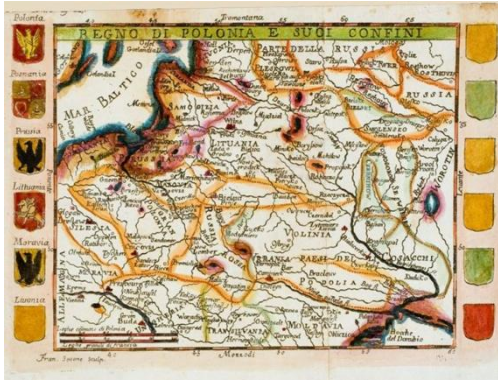
Johann Andreas Erdmann Maschenbauer.

Der curiose ... oder Allgemeines Zeitungs-Handbuch, Augsburg, Selbstverl., 1748.

Det Kgl. Bibliotek Filo., 91 kvart 40104-5


The sixth plate (remake) 13,7 x 17 cm – 2 editions (states), 2 issues, 1764 - 1770

Francesco Sesone (1715-1805)
 REGNO DI POLONIA E SUOI CONFINI
 T. I, Pag. 221, 5 coat of arms, 1 vertical fold
 Fran. Sesone sculp.



Vilnius University, Minc.35

Francesco Sesone (1715-1805)
 REGNO DI POLONIA E SUOI CONFINI
 T. I, Pag. 343, 5 coat of arms, 1 vertical fold, no signature



Vilnius University, Minc. 36

Pierre Le Lorrain de Vallemont (1649-1721)
 Gli elementi della storia ...,
 A Napoli, A spese di Benedetto Cessari, 1764.



Pierre Le Lorrain de Vallemont (1649-1721)
 Gli elementi della storia ...,
 In Napoli : a spese di Antonio Cervone, 1770
 Toronto University St. Michael's College Rare Book D18 .V217 1770 v.3 SMR

